



भारत कोकिंग कोल लिमिटेड
(कोल इण्डिया लिमिटेड की एक अनुसूची कंपनी)
Bharat Coking Coal Limited
(A Subsidiary of Coal India Limited)
(एक विनीयन कंपनी / A Miniratna Company)
(भारत सरकार का उपक्रम / A Government of India Undertaking)

महाप्रबंधक का कार्यालय

पश्चिमी झरिया क्षेत्र

पो: मुनिडीह, जिला: धनबाद (झारखंड) - 828129

फोन नं: 0326-2273445; ई-मेल: gmwj.bccl@coalindia.in PH: 0326-2273445; E-Mail: gmwj.bccl@coalindia.in

Office of the General Manager
WESTERN JHARIA AREA

PO: MOONIDIH, DISTT: DHANBAD (JHARKHAND) - 828129

Ref: WJA/MND/Estate/2023/174

Date: 18/05/2023

LAND CERTIFICATE

This is to certify that DAV Public School Moonidih, is a project School by DAV Collage Trust & Management society in land premises of M/S Bharat Coking Coal Limited Dhanbad Its building infrastructure including playground covering total land area 24280 sq. mtr. at Mouza-Samsikhra Thana no.-95 Dhanbad. This land area consisting of part 24280 sq. mtr whose ownership right title is in the name of M/S Bharat Coking Coal Limited Dhanbad as per record available in the office of undersigned

Area Manager (Estate)
W.J.Area, Moonidih
BCCL, Dhanbad

1715123
क्षेत्रीय प्रबंधक (ए-सम्पदा)
पश्चिमी झरिया क्षेत्र, मुनिडीह
Area Manager (E-State)
WJA, Moonidih

PRINCIPAL
DAV PUBLIC SCHOOL
MOONIDIH (WJA)
DHANBAD - 828129

Chairman LMC
DAV Public School
Moonidih, Dhanbad
PIN-828129

पंजीकृत कार्यालय: कोयला भवन, कोयला नगर, बीसीसीएल टाउनशिप, धनबाद, झारखंड -826005, भारत
Registered Office: Koyla Bhawan, Koyla Nagar, BCCL Township, Dhanbad, Jharkhand-826005, India
फोन / Phone: 0326-2236000, वेबसाइट / Website: www.bcclweb.in. CIN-U10101JH1972GOI000918

CERTIFICATE OF LAND

File No.

Certified that the land measuring **24280 sq. mtr.** is owned by the **M/S Bharat Coking Coal Limited Dhanbad** by way of **Lease Deed** (In case of allotment of land, if it is not perpetual, periodicity of allotment to be mentioned from **2003 to 2033**).

It is further certified that owner of the land has leased the said land to **DAV College Trust and Management Society** (Name of the school/Society/Trust/ Company under section 8 of Companies Act, 2013) fully described in the schedule mentioned hereinafter with the following details for a period of **30 years** from **2003 to 2033**.

Sl. No.	Particulars	Details		
		Khata No.	Plot No.	Area
1	Plot No. (s)/Survey No. (s)/ Khasra No.(s)/ Khata No. (s)/Khatauni No.(s)	07	142 Part	0.20 Acre
		10	157 Part	1.36 Acre
		01	158 Part	0.43 Acre
		01	159 Part	1.42 Acre
		07	160 Part	0.90 Acre
		08	233 Part	1.89 Acre
2	Name of street/village, Sub Division, District and state	DAV Public School Moonidih Project, Moonidih, Dhanbad, Jharkhand		

It is certified that the said entire land comprise of a single contiguous plot of land. It is further certified that **DAV Public School Moonidih Project, Moonidih, Dhanbad, Jharkhand** (Name of the School with name of street, village, Sub-division and district) run by name of **DAV College Trust and Management Society** (Society/Trust/Company under Section 8 of Companies Act, 2013) is located on the said plot of land.

THE SCHEDULED OF LAND ABOVE REFERRED TO

All that piece and parcel of land measuring **24280 sq. mtr.** (area of land in square meters) situated in plot no.(s) **142 Part, 157 Part, 158 Part, 159 Part, 160 Part, 233 Part** (Plot No.(s)/ Survey No.(s)/Khasra No.(s)/ at **DAV Public School Moonidih Project, Moonidih, Dhanbad, Jharkhand** (name of street, village, Sub-division and district and state) and bounded as follows:

North : **Plot No. 155**
East : **Plot No. 148**
West : **Plot No. 530**
South : **Plot No. 144**

(Stamp and Signature of the land authority)

P. A. SHINDE
(Name of Officer)

(Name of District)

PRINCIPAL

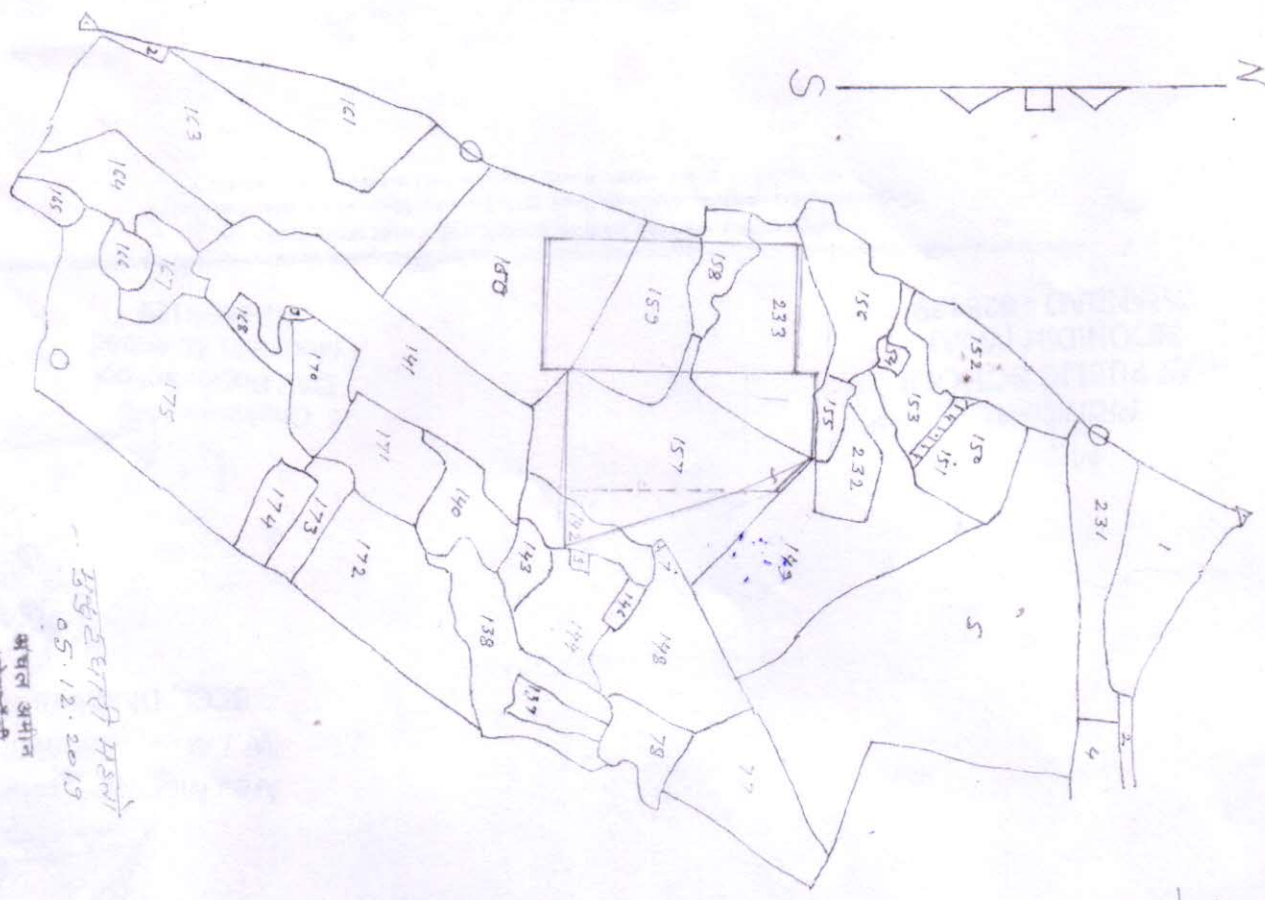
DAV PUBLIC SCHOOL
MOONIDIH (WJA)
DHANBAD - 828129

Chairman LMC
DAV Public School
Moonidih, Dhanbad
PIN-828129

क्षेत्रीय प्रबंधक (भू-सम्पदा)
पश्चिमी झरिया क्षेत्र, मुनीडीह
Area Manager (Estate)
WJA, Moonidih

श्री श्री गणेश :-

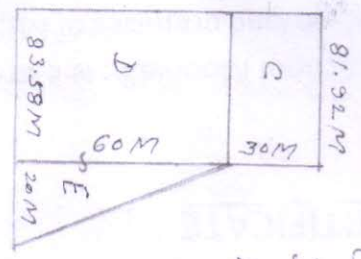
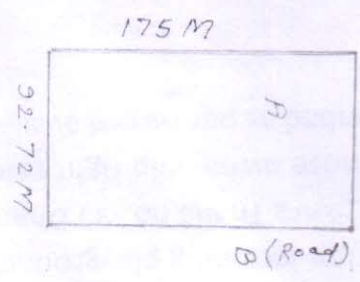
श्रीश्री - राजस्थान राजपूत मंडल नं. - ७५, गणेश राज - 1922-23



सुब्रह्मण्य मंडल
०५.१२.२०१९
अधिल अधिकारी
राजस्थान

प्लॉट नं.	प्लॉट क्षेत्रफल	प्लॉट क्षेत्रफल	प्लॉट क्षेत्रफल	प्लॉट क्षेत्रफल
07	-	142 अंश	1 अंश	0.20 रु.
10	-	157 अंश	1 अंश	1.36 रु.
01	-	158 अंश	1 अंश	0.43 रु.
07	-	159 अंश	1 अंश	1.42 रु.
08	-	160 अंश	1 अंश	0.90 रु.
	-	133 अंश	1 अंश	1.89 रु.

G. 20 रु.



- A ⇒ 1622.6 M²
- B ⇒ Road
- C ⇒ 2457.6 M²
- D ⇒ 5214.8 M²
- E ⇒ 660 M²

Not scale

नोट :- इस नक्शे में दर्शाया गया क्षेत्र का क्षेत्रफल 175 मीटर चौड़ाई और 92.72 मीटर लंबाई का है। इस क्षेत्र में 30 मीटर चौड़ाई का रोड है। इस क्षेत्र में 83.58 मीटर चौड़ाई का रोड है। इस क्षेत्र में 20 मीटर चौड़ाई का रोड है।